





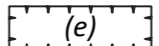
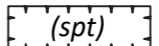
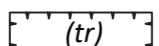
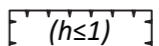
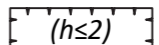
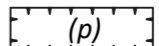






Legenda

-  Plangrens
- Enkelbestemmingen
 -  G Groen
 -  H Horeca
 -  V Verkeer
- Dubbelbestemmingen
 -  WR-A2 Waarde-archeologie 2
- Bouwvlakken
 -  Bouwvlak
- Functieaanduiding
 -  (e) erf
 -  (spt) speeltuin
 -  (tr) terras
 -  (h≤1) horeca-1
 -  (h≤2) horeca-2
 -  (p) Parkeerterrein
- Maatvoeringsaanduiding
 -  Maatvoeringsvlak
 -  6 maximum goothoogte (m)



| | |
|-----------------|---------------------------|
| Gemeente | Terneuzen |
| Bestemmingsplan | Kanaalkade 3 |
| Opdrachtgever | Gemeente Terneuzen |
| IMRO | NL.IMRO.0715-BPAXL13-ON01 |
| Formaat | A3 |
| Schaal | 1:500 |
| Status | Concept |
| Datum | 25-09-2019 |